



Traffic Committee Meeting

MINUTES

Wednesday, 5 April 2023

Commencing at 9:30 AM

Shellharbour Civic Centre

1. Attendance

Present:

Cr Maree Duffy-Moon (Chair)	Representative for the Member for Shellharbour
Andy Gaudiosi	Transport for NSW
Daniel Hicking	Representative for the Member for Kiama
Jarrold Thompson	Premier Illawarra

In Attendance:

Matthew Apolo	Group Manager Built and Natural Environment
Mark Miller	Manager Compliance and Regulation
Adam de Clouett	Manager Floodplain and Transport
Stephanie Luo	Engineering Technical Officer
Jake Richards	Civil Engineer – Cadet
Ester Nyers	Environment Sustainability Officer
Allison Bonaz (Minute Taker)	Corporate Meetings Officer

2. Acknowledgement to Country

Shellharbour City Council acknowledges the Traditional Custodians of the Dharawal Country and recognise their continued connection to the land we meet on today. We pay our respects to Elders past, present and emerging and the contribution they make to the life of this city and this region and extend our recognition to their descendants who continue to live on country.

3. Apologies / Leave of Absence

Apologies were tendered by Cr John Davey, Craig Gray from NSW Police and Road Safety Officer, Jenny Davies and Senior Transport Engineer, Wayne Wilson.

4. Confirmation of Minutes

4.1. Traffic Committee Meeting 1 March 2023

That the Minutes from the Traffic Committee Meeting held 1 March 2023 be taken as read and confirmed as a correct record of proceedings.

CARRIED with UNANIMOUS SUPPORT

5. Addresses to Traffic Committee

Nil

6. Disclosure of Interest

Nil

7. Presentations

Nil

8. Traffic Reports

8.1. Electric Vehicle Destination Charging Grant

Committee Recommendation

That Council approve the proposed conversion of two unrestricted off-street parking spaces to two time restricted 'Electric Vehicle Only While Charging' spaces and installation of associated signage and linemarking within the Shellharbour City Council Civic Centre public carpark (as shown in Attachment 2)

CARRIED with UNANIMOUS SUPPORT

8.2. Princes Highway Service Road, Albion Park Rail - Park in Bays signposting

Committee Recommendation

That Council approve the installation of 1 x R5-65 'PARK IN BAYS ONLY' signage within the Princes Highway Service Road, Albion Park Rail (as shown in Attachment 2).

CARRIED with UNANIMOUS SUPPORT

8.3. Connection Road and Stockman Road, Calderwood - Installation of 'No Stopping' Zone

Committee Recommendation

That Council approve the proposed installation of two 'No Stopping' zones and associated yellow No Stopping (C3) linemarking at the T-junction of Connection Road and Stockman Road, Calderwood (as shown in Attachment 2).

CARRIED with UNANIMOUS SUPPORT

8.4. Marshall Mount Road, Calderwood - Temporary Full Road Closure - Ken Dinnerville Memorial and Barbara Wyles Handicap Event

Committee Recommendation

That Council approve the temporary full road closure of Marshall Mount Road between Calderwood Road, Calderwood and the Shellharbour City Council / Wollongong City Council border from 7:00AM-12:30PM 4 June 2023 as shown in the attached Traffic Guidance Scheme (Attachment 2), subject to the following conditions:

1. The applicant must inform all residents/businesses within or with access/frontage to any property who may be impacted by the temporary partial/full road closures, at least seven days and then one day before the closure via a letterbox drop.
2. The applicant must cater for the access requirements of any resident/business/organisations that will be impacted by the temporary full road closure, with accredited Traffic Controllers at all times while the closure is operational.
3. The applicant must supply and erect any barriers and traffic signs necessary for the road closure as stipulated by the approved Traffic Guidance Scheme (TGS) and remove them at the completion of the works.
4. Council must be indemnified against all claims for damage or injury that may result from either the activities or from the occupation of part of the public way during the activities. A copy of Public Liability Insurance Cover to the value of \$20,000,000 shall be provided to Council prior to the event and Council must be listed as in interested party on the insurance.
5. Council must be reimbursed for the cost of repair of any damage caused to Council property as a result of the activities.
6. The applicant must inform all Emergency Services of the proposed road closures (that is NSW Police, Fire Brigade, Ambulance, State Emergency Services, and Transport for NSW).
7. Shellharbour City Council reserves the right to cancel this approval at any time.

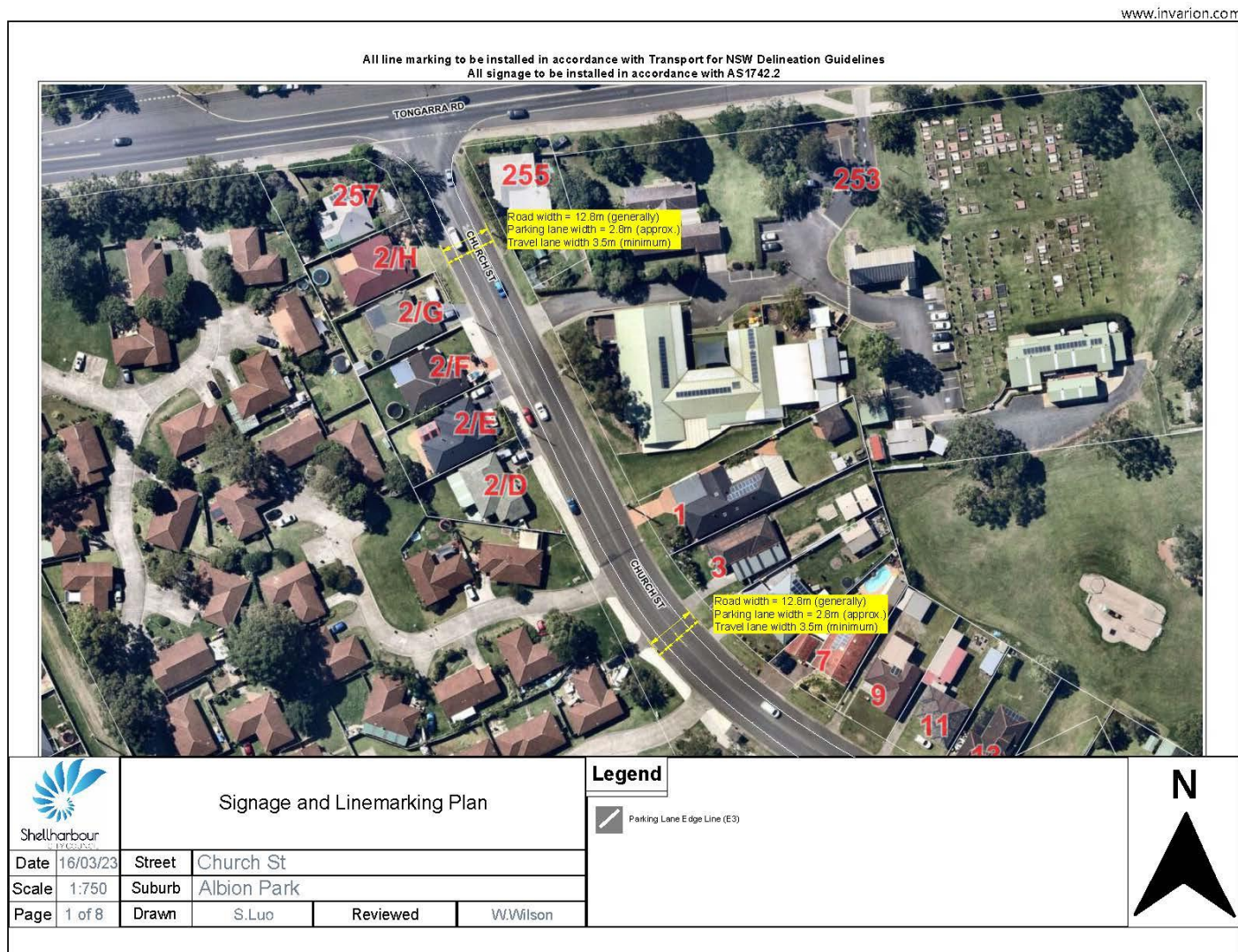
CARRIED with UNANIMOUS SUPPORT

8.5. Church Street and Sophia Street, Albion Park - Signage and Linemarking

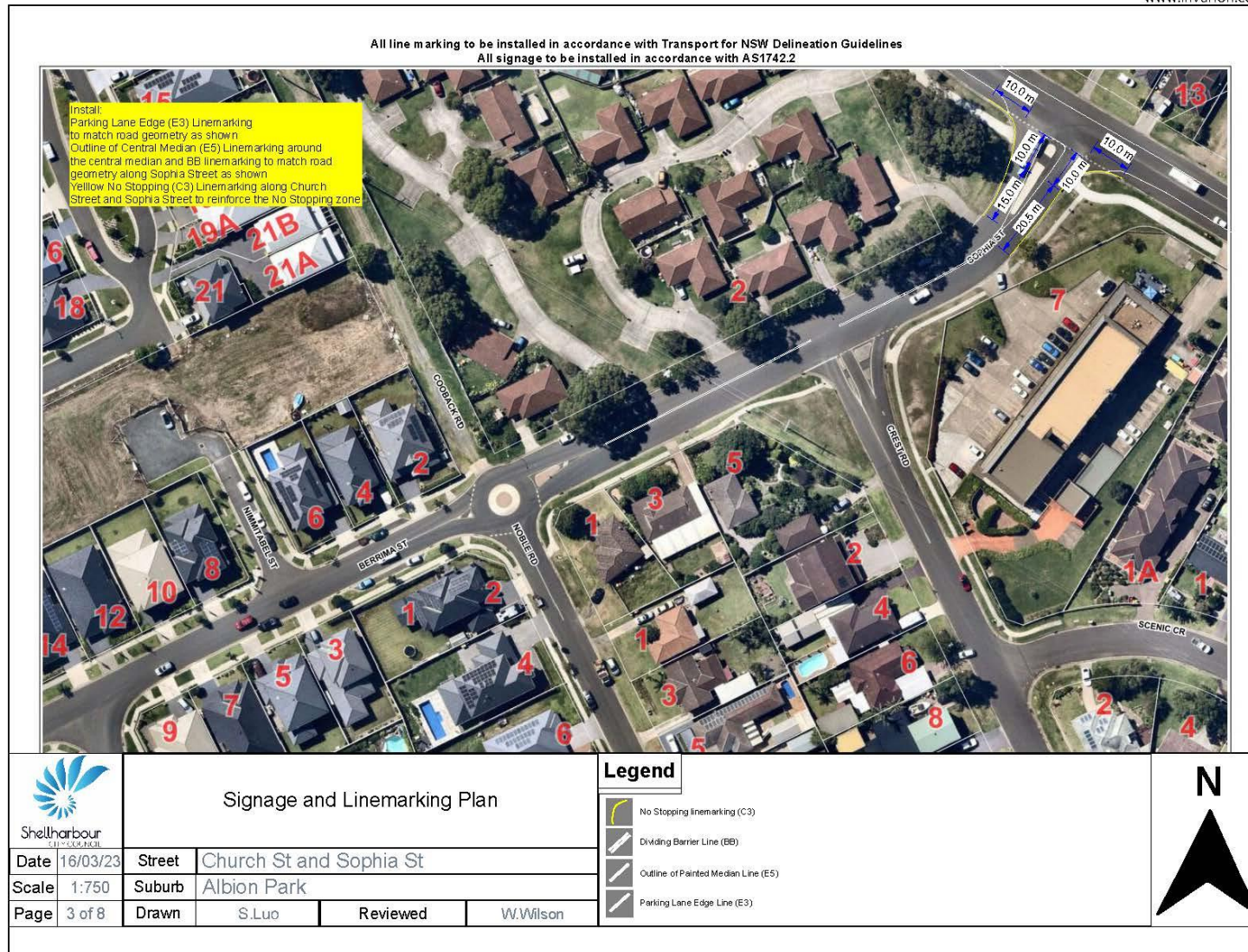
Committee Recommendation

That Council approve the proposed signage and linemarking installation along both Church Street and Sophia Street, Albion Park as shown in Attachment 1.

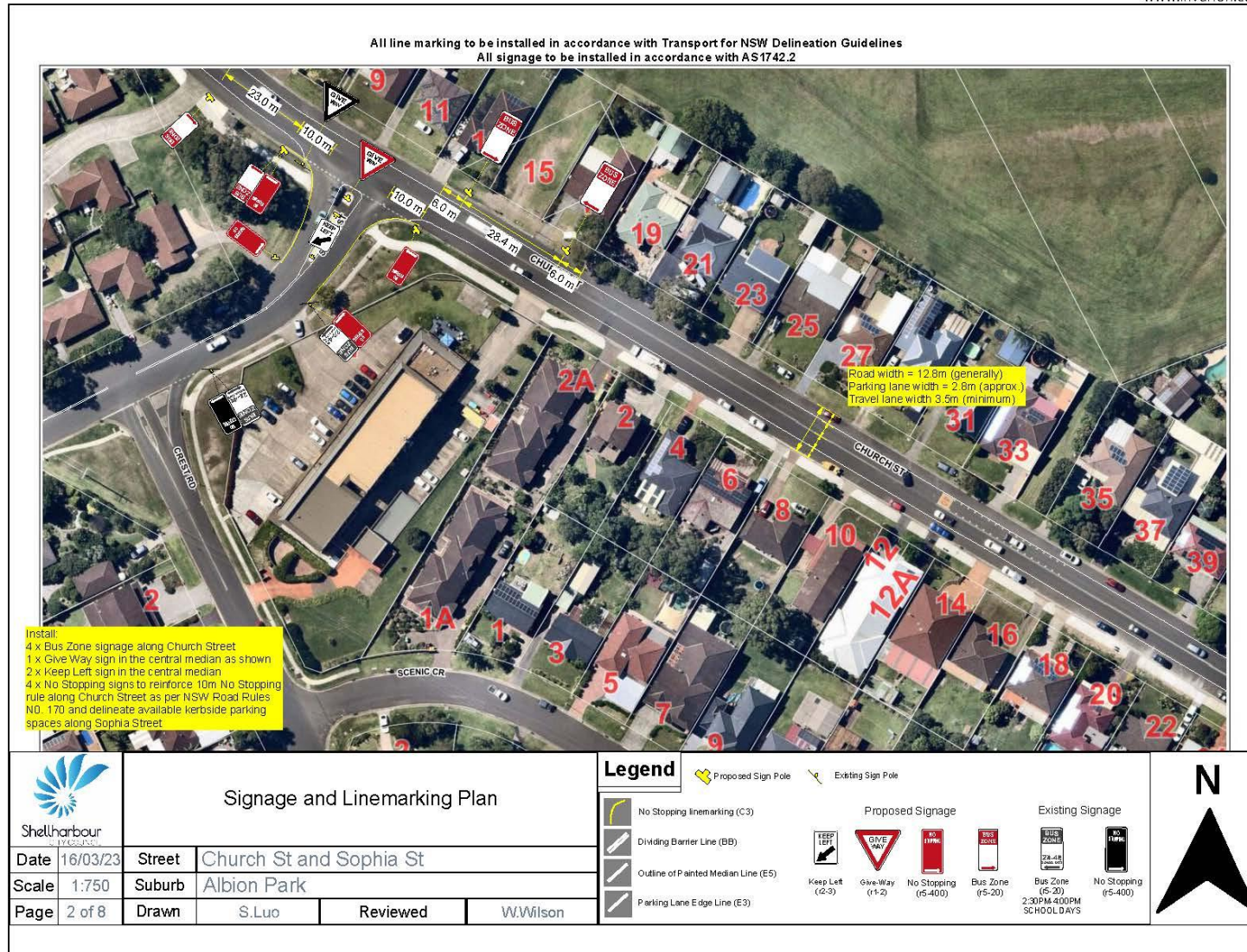
CARRIED with UNANIMOUS SUPPORT

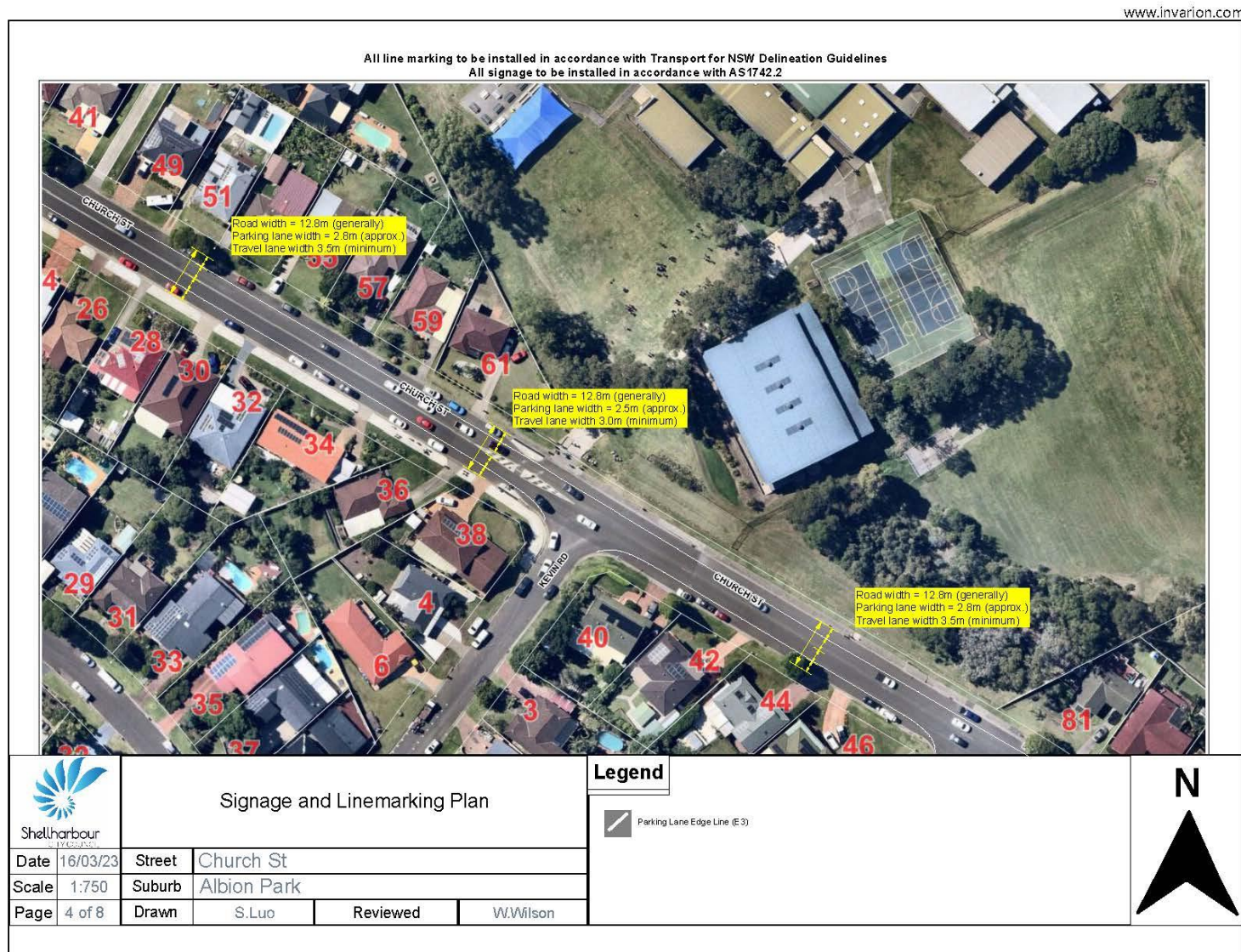


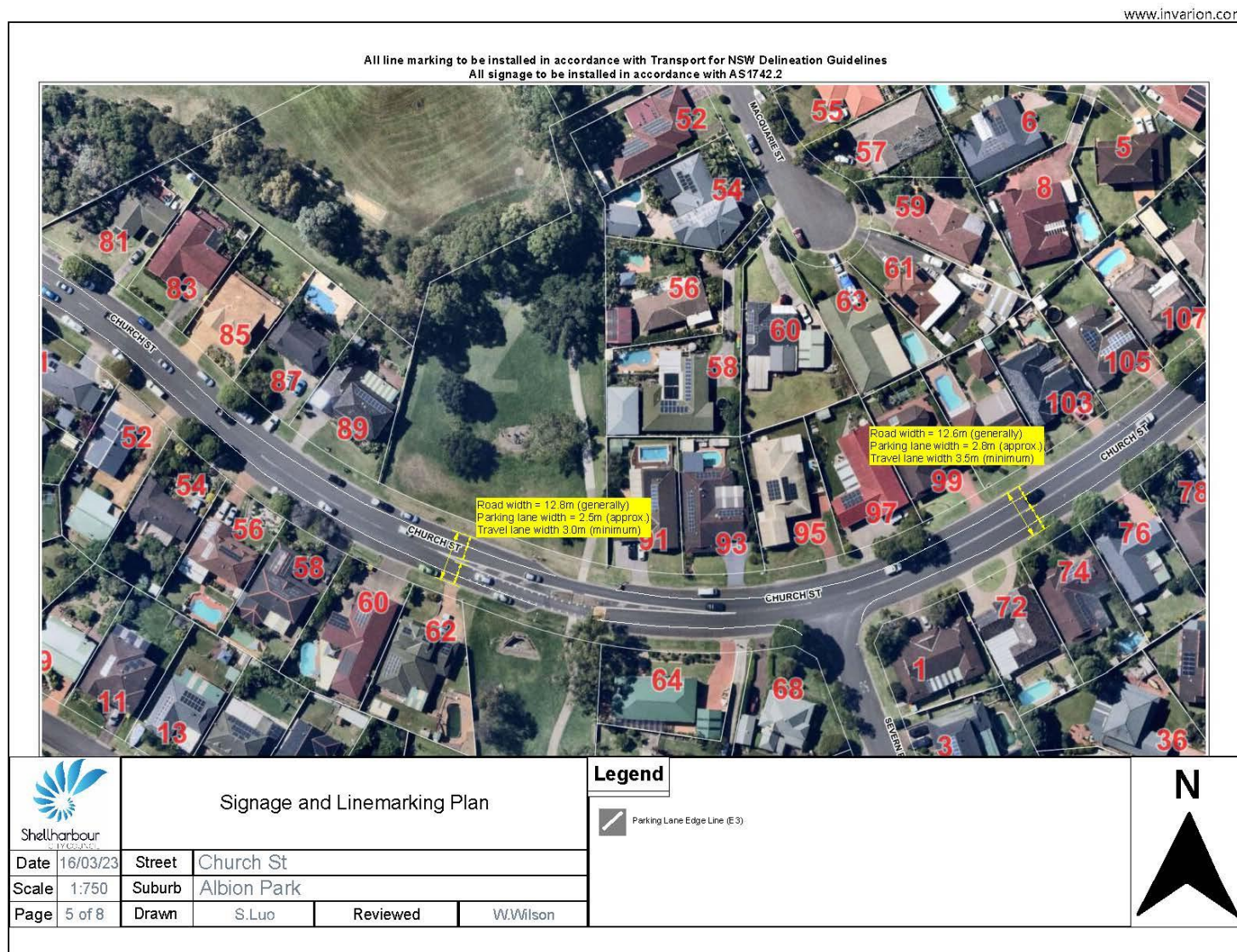
www.invarion.com

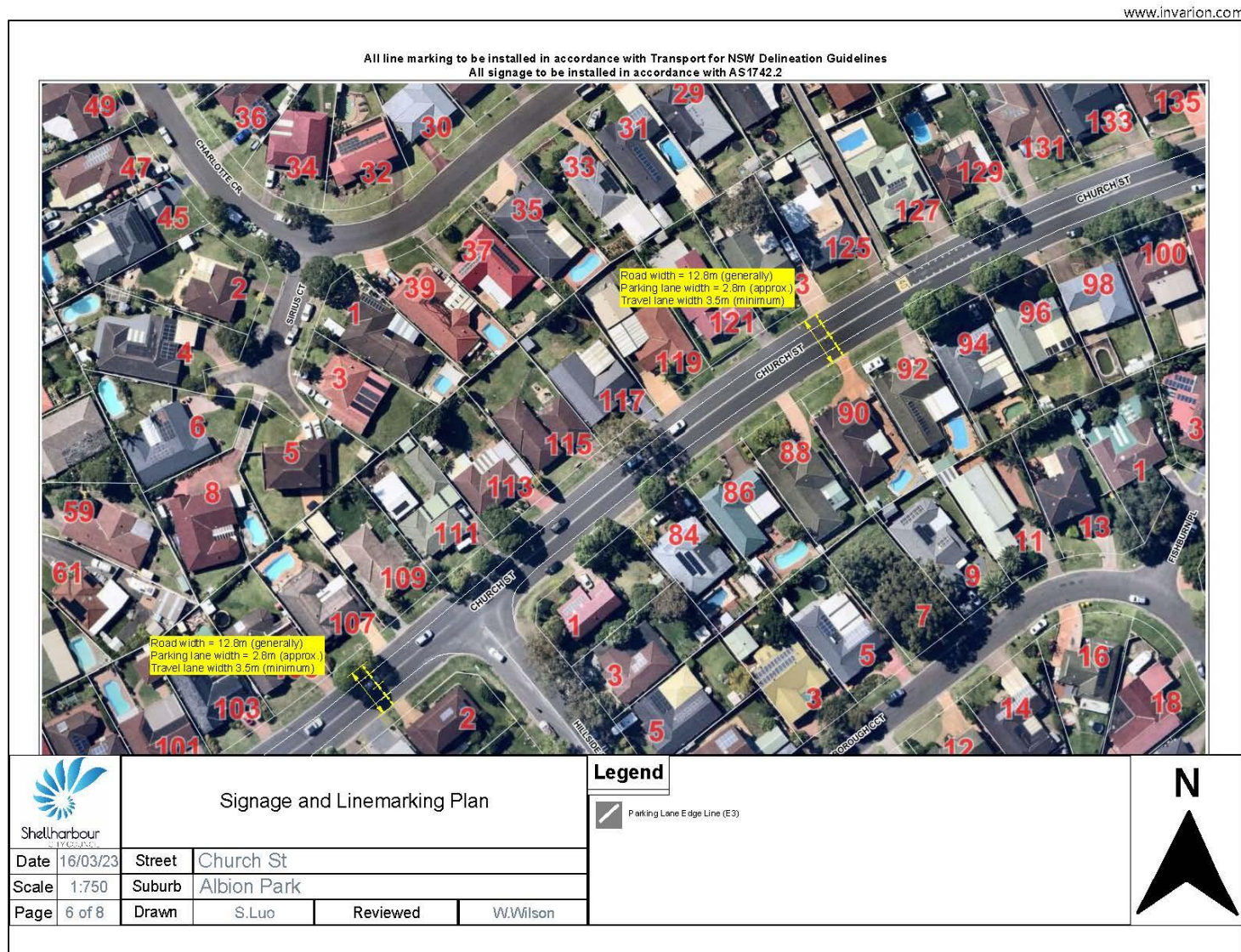



www.invarion.com



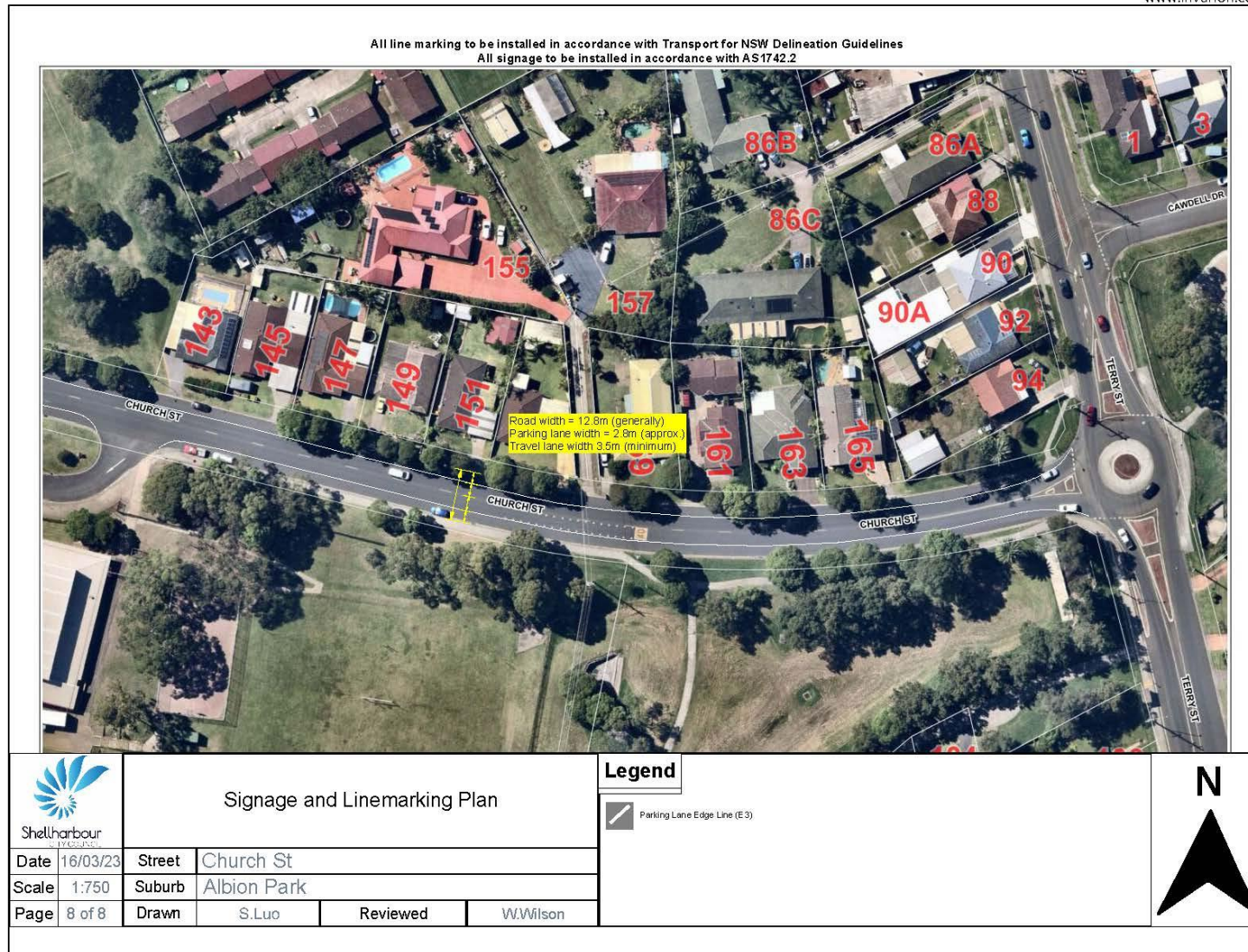








www.invarion.com



8.6. Captain Cook Drive, Barrack Heights - Installation of Timed Bus Zone

Committee Recommendation

That Council approve the proposed conversion of one 'Bus Stop' to one 'Bus Zone 7:30AM - 4:30PM MON-FRI' along the eastern alignment of Captain Cook Drive, Barrack Heights, between the entry and exit point of the Barrack Heights Shopping Centre carpark as shown in Attachment 2.

CARRIED with UNANIMOUS SUPPORT

8.7. Banks Drive, Shell Cove - Extension of "No Stopping" Zone

Committee Recommendation

That Council approve the proposed extension of the existing 'No Stopping' zone on the northeast side of Banks Drive, Shell Cove (as shown in Attachment 2).

CARRIED with UNANIMOUS SUPPORT

8.8. Various Locations - Installation of Signage and Linemarking

Committee Recommendation

That Council approve the installation of signage and linemarking at the following locations (as shown in Attachment 2):

1. Munmorah Circuit and Jindabyne Road, Flinders
2. Monkhouse Parade and Southern Cross Boulevard, Shell Cove

CARRIED with UNANIMOUS SUPPORT

8.9. 1 Anchorage Parade, Shell Cove - Carpark Signposting and Linemarking

Committee Recommendation

That Council approve the proposed signage and linemarking plan for the proposed carpark at 1 Anchorage Parade, Shell Cove (as shown in Attachment 3) subject to the 'No Stopping' signs on Anchorage Parade being double ended arrows between Marina Drive and Bow Lane.

CARRIED with UNANIMOUS SUPPORT

8.10. Lapwing Avenue, Shell Cove - Temporary Full Road Closure

Committee Recommendation

That Council approve the temporary full road closure of Lapwing Avenue, Shell Cove and the partial road closure of Cormorant Way on Thursday 9 June 2023 between 7:00am and 4:00pm for the dismantling of a tower crane located at the Parkview development on 15 Cormorant Way as shown in Attachment 2 subject to the following conditions:

1. The applicant must inform all residents/businesses within or with access/frontage to any parts of this section of Lapwing Avenue/Cormorant Way at least seven days and then one day before the closure via a letterbox drop.
2. The applicant must cater for the access requirements of any resident/business/organisations with direct access to their properties from this section of Lapwing Avenue and Cormorant Way by managing access for impacted properties, with accredited RMS Traffic Controllers at all times while the closure is operational.
3. The applicant must supply and erect any barriers and traffic signs necessary for the road closure as stipulated by the approved Traffic Control Plan (TCP) and remove them at the completion of the works.
4. Council must be indemnified against all claims for damage or injury that may result from either the activities or from the occupation of part of the public way during the activities. A copy of Public Liability Insurance Cover to the value of \$20,000,000 shall be provided to Council prior to the event and Council must be listed as interested party on the insurance.
5. Council must be reimbursed for the cost of repair of any damage caused to Council property as a result of the activities.
6. The applicant must inform all Emergency Services of the proposed road closure (that is NSW Police, Fire Brigade, Ambulance and State Emergency Services).
7. Shellharbour City Council reserves the right to cancel this approval at any time.
8. Should the temporary closure not occur on the approved date due to extenuating circumstances, Council's Group Manager Built and Natural Environment be authorised to alter the approved date.

CARRIED with UNANIMOUS SUPPORT

9. General Business

Transport for NSW, Andy Gaudiosi provided some information regarding some measures being undertaken to lessen the traffic congestion in Albion Park along Tongarra Road between Russell and Terry Streets.

10. Items for Information

10.1. Traffic Management and Pedestrian Works Temporary Delegation

The item for information was discussed and formally NOTED by the Committee.

10.2. Police Matters

The items for information were formally NOTED by the Committee with the addition of an incident of Hooning at Durgadin Drive in Albion Park Rail.

In addition, Group Manager Built and Natural Environment advised an error in the report for information that raised wombat crossings are not being considered for Harbour Boulevard, Shell Cove and that any traffic calming measures would be considered in context of large delivery trucks and cars with trailers needing access along Harbour Boulevard.

11. Next Meeting

3 May 2023

Meeting Closed: 10:32 am