



Traffic Committee Meeting

MINUTES

Wednesday, 07 December 2022

Commencing at 10:30 AM

Shellharbour Civic Centre

1. Attendance

Present:

| | |
|-----------------------|---------------------------|
| Cr John Davey (Chair) | Shellharbour City Council |
| Donna Binns | Transport for NSW |
| Ankit Bhangale | Transport for NSW |
| Craig Gray (part) | NSW Police |

In Attendance:

| | |
|------------------------------|---|
| Matthew Apolo | Group Manager Built and Natural Environment |
| Jenny Davies | Road Safety Officer |
| Mark Miller | Manager Compliance and Regulation |
| Stephanie Luo | Engineering Technical Officer |
| Jake Richards | Civil Engineer - Cadet |
| Allison Bonaz (Minute Taker) | Corporate Meetings Officer |

2. Acknowledgement to Country

Shellharbour City Council acknowledges the Traditional Custodians of the Dharawal Country and recognise their continued connection to the land we meet on today. We pay our respects to Elders past, present and emerging and the contribution they make to the life of this city and this region and extend our recognition to their descendants who continue to live on country.

3. Apologies / Leave of Absence

Apologies were tendered for Member for Shellharbour Representative, Cr Maree Duffy-Moon, and Member for Kiama Representative, Paul Grebert. Andy Gaudiosi from Transport for NSW and Director Amenity and Assets, Ben Stewart also tendered apologies for this meeting.

4. Confirmation of Minutes

4.1. Traffic Committee Meeting 2 November 2022

That the Minutes of the Traffic Committee Meeting held on 2 November 2022 as circulated be taken as read and confirmed as a correct record of proceedings.

CARRIED with UNANIMOUS SUPPORT

5. Addresses to Traffic Committee

Nil

6. Disclosure of Interest

Nil

7. Presentations

Nil

8. Traffic Reports

8.1. Shellharbour Rocks the Flats - Proposed Temporary Full Road Closures

Committee Recommendation

That Council approve the Traffic Management Plan for the following temporary road closures for the Shellharbour Rocks the Flats at Oak Flats as per table below:

| | | |
|---|---------------------------------|--|
| Ayers Lane carpark (from Kingston Street to half way) | 10 February 2023 | 3:00pm |
| Ayers Lane carpark (full closure) | 10 February to 11 February 2023 | 5:00pm (10 th) to 8:00pm (11 th) |
| Fisher Street from Central Avenue to 38 Fisher Street | 11 February 2023 | 6:00am to 8:00pm |
| Ayers Lane from the intersection of Kingston Street up to and including 76 Central Avenue | 11 February 2023 | 6:00am to 8:00pm |

CARRIED with UNANIMOUS SUPPORT

8.2. Central Avenue, Oak Flats - Relocation of Mobility Impaired Parking Space and Extension of Existing No Stopping Zone

Committee Recommendation

That Council approve the proposed relocation of the existing mobility impaired parking space from Central Avenue to Kingston Street, and the extension of the existing 'No Stopping' zone along Central Avenue, Oak Flats (as shown in Attachment 2).

CARRIED with UNANIMOUS SUPPORT

8.3. Moore Street, Oak Flats - Installation of Signage and Linemarking

Committee Recommendation

That Council approve the proposed signage and linemarking along Moore Street, Oak Flats (as shown in Attachment 2) subject to the addition of 15 metre BB lines being added to Brigadoon Circuit and Miller Street.

CARRIED with UNANIMOUS SUPPORT

Attachment 2. Moore Street, Oak Flats

www.invarion.com

All line marking to be installed in accordance with Transport for NSW Delineation Guidelines
 All signage to be installed in accordance with AS1742.2



Signage and Linemarking Plan

| | | | | |
|-------|----------|--------|--------------------------|-----------------------|
| Date | 15/11/22 | Street | Moore St & Brigadoon Cct | |
| Scale | 1:500 | Suburb | Oak Flats | |
| Page | 1 of 1 | Drawn | S.Luo | Reviewed A.De Clouett |

Legend

- Proposed Sign Pole
- Existing Sign Pole



No Stopping
(15-400)



8.4. Tongarra Road, Albion Park - Amendment to Existing No Stopping zone

Committee Recommendation

That Council approve the proposed amendment to the existing 'No Stopping' zone along the northern alignment of Tongarra Road, at Stapleton Avenue, Albion Park (as shown in Attachment 2).

CARRIED with UNANIMOUS SUPPORT

8.6. Tullimbar - Amendment to Current No Parking Signage for Waste Collection

Committee Recommendation

That Council approve the amendments to the current 'No Parking' signage for waste collection in Tullimbar from '6:00AM – 9:00AM Monday' to '6:00AM – 9:00AM Friday' (as shown in Attachment 2).

CARRIED with UNANIMOUS SUPPORT

File note: Report number 8.5 is omitted from the Minutes as it was removed from the Business Paper without the numbering being corrected. This is to keep the Minutes consistent with the Business Paper.

8.7. Harbour Boulevard - Shell Cove - Works Zone

Committee Recommendation

That Council approve the Works Zone to be temporarily installed for 10 Harbour Boulevard, Shell Cove. The proposed Works Zone is to be located on the western side of Harbour Boulevard, commencing from the statutory 10 metres of 'No Stopping' restriction back from the Ketch Place for a distance of 36 metres in a southerly direction and is subject to the following conditions:

1. The Works Zone is to operate between the hours of 7:00am-6:00pm Monday to Friday and 8:00am-1:00pm Saturdays from 09 January 2023 to 30 April 2023.
2. Suitable traffic control measures are to be put in place to manage truck movements to and from the construction site, and if necessary, to and from the adjacent street system, in accordance with the TfNSW's Traffic Control at Works Sites manual.
3. The applicant advises local residents within 100 metres of the Works Zone by letter box drop prior to 02 January 2023 of the proposed changes to on-street parking.
4. Unrestricted parking shall be maintained outside of the Works Zone hours of operation.
5. The applicant must ensure that the traffic lanes, footpaths and driveways, adjacent to the Works Zone, remain free of obstruction at all times during the construction.
6. The applicant must inform Council's Senior Transport Engineer when the project is completed, and the Works Zone can be removed, and current parking restrictions reinstated.
7. This Works Zone is in an area zoned as Residential. The fee payable shall be in accordance with Council's adopted fees and charges applying to the period for which the approval is given and must be paid prior to the Works being installed.
8. Failure to comply with any of these conditions may result in the cancellation of the Works Zone at Council's discretion.
9. Should the Works Zone be required for a period longer than the approved period, permission from the Group Manager Built and Natural Environment is required to extend the Works Zone.
10. Any alteration to the hours of operation of the Work Zone will require the approval of the Shellharbour Local Traffic Committee.
11. The applicant is responsible for installation and maintenance the Works Zone signs in accordance with TfNSW's 'Installation and Maintenance of Signs' during the approved period in accordance with this approval and must keep a record of when signs have been installed and removed should a parking infringement be taken to court.

CARRIED with UNANIMOUS SUPPORT

8.8. Wharf Parade, Shell Cove - Installation of Signage and Linemarking

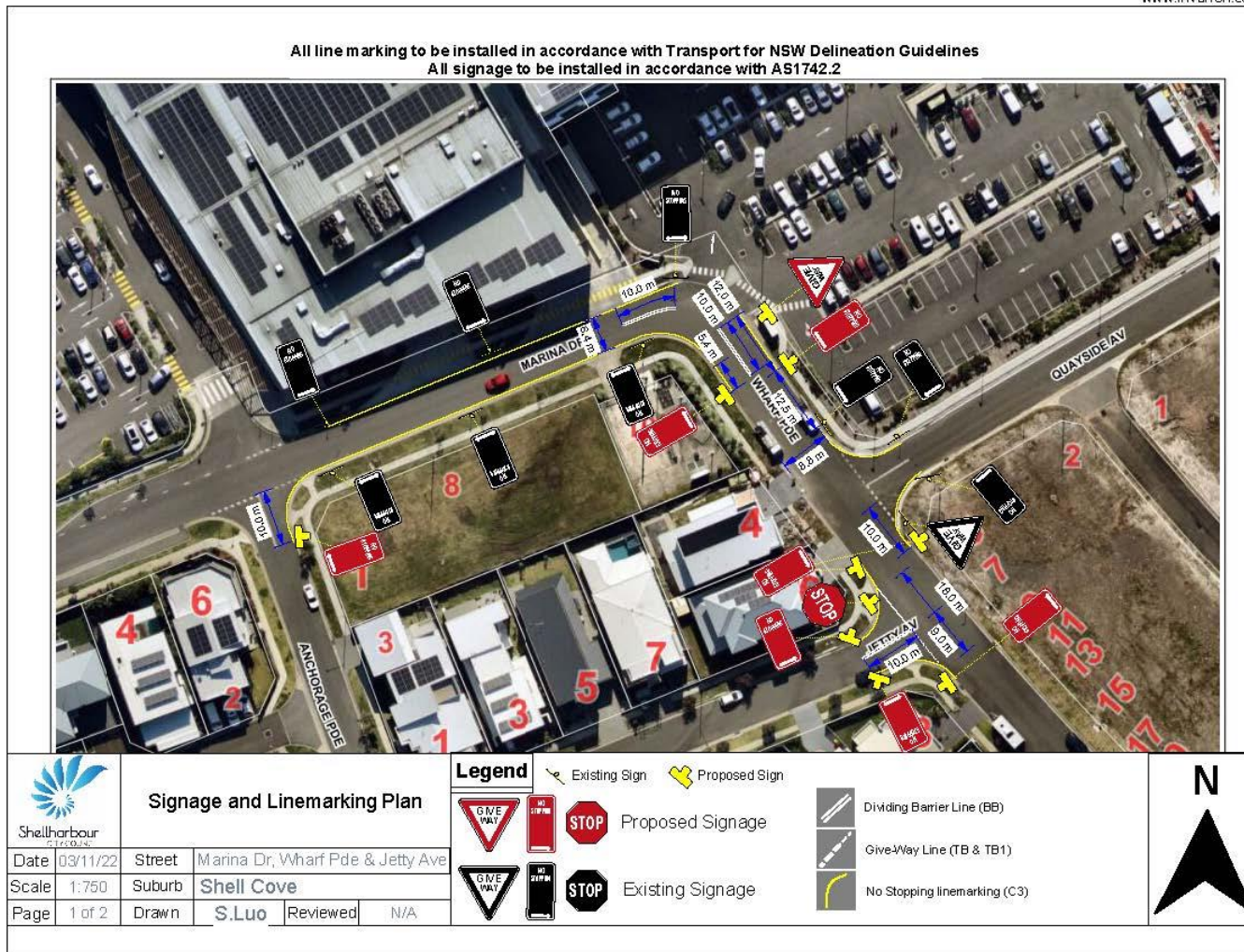
Committee Recommendation

That Council approve the proposed signage and linemarking installation (as shown in Attachment 2).


CARRIED with UNANIMOUS SUPPORT

Attachment 2. Wharf Parade, Shell Cove

www.invarion.com



www.invarion.com



8.9. Lake Illawarra - Installation of Signage and Linemarking at Various Sites

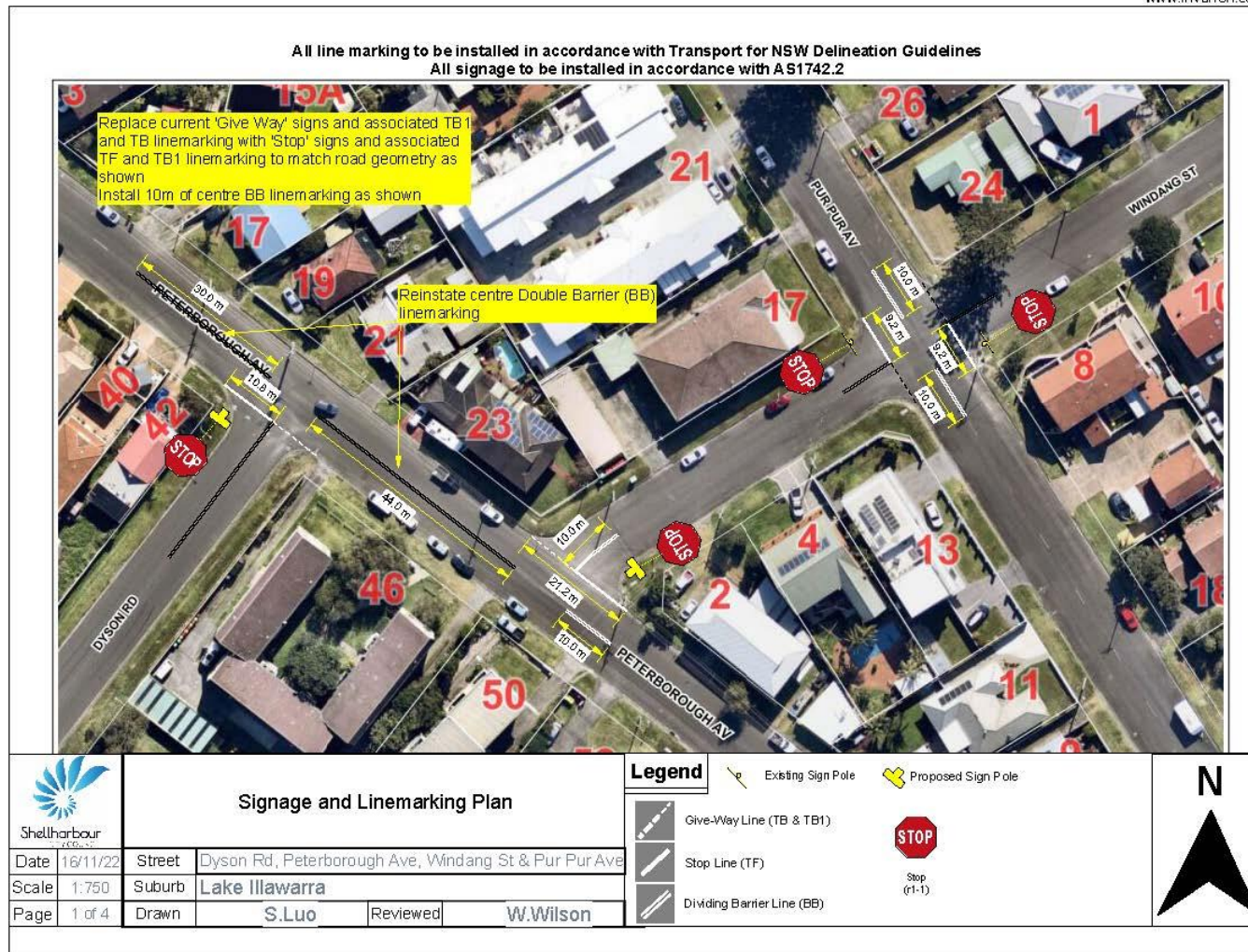
Committee Recommendation

That Council approve the proposed signage and linemarking installation for various locations in Lake Illawarra (as shown in Attachment 2) subject to the addition of chevron linemarking at the traffic islands at the intersections of Park Road with Peterborough Avenue and View Street.

CARRIED with UNANIMOUS SUPPORT

Attachment 2. Lake Illawarra





www.invarion.com




www.invarion.com

All line marking to be installed in accordance with Transport for NSW Delineation Guidelines
 All signage to be installed in accordance with AS1742.2



| | | | | | | |
|---|---|---|--|--|--|--|
|  Shellharbour <small>COUNCIL</small> | Signage and Linemarking Plan | | | Legend  Outline of Painted Median Line (E5)  Give-Way Line (TB & TB1) | | N  |
| | Date 03/11/22 Scale 1:750 Page 2 of 4 | Street Marina Dr, Wharf Pde & Jetty Ave Suburb Shell Cove Drawn S.Luo Reviewed N/A | | | | |

www.invarion.com



www.invarion.com



9. General Business

Nil

10. Items for Information

10.1. Traffic Count and Speed Data - October 2022

The items for information were formally NOTED by the Committee.

10.2. Police Matters

The items for information were formally NOTED by the Committee.

11. Next Meeting

1 February 2023

Meeting Close: 11:18am