



Traffic Committee Meeting

MINUTES

Wednesday, 02 March 2022

Commencing at 9:30 AM

**Shellharbour Civic Centre
Training Room and Remotely via Teams**

These recommendations are subject to adoption at Councils next Ordinary Council Meeting scheduled for 22 March 2022

1. Attendance

Present:

Councillor John Davey (Chairperson)	Shellharbour City Council
Justin Miles (online)	Transport for NSW
Craig Gray (online)	Senior Constable, NSW Police
Paul Grebert	Representative for the Member of Kiama
Emma Pietruska	Transport for NSW

In Attendance:

Matthew Apolo	Group Manager Built and Natural Environment
Adam De Clouett	Manager Floodplain and Transport
Mark Miller (online)	Manager Compliance and Regulation
Tyson Perry (online)	Engineering Technical Officer
Jenny Davies (online)	Road Safety Officer
Christine Matesic	Corporate Meetings Officer

2. Acknowledgement to Country

Shellharbour City Council acknowledges the Traditional Custodians of the Dharawal Country and recognise their continued connection to the land we meet on today. We pay our respects to Elders past, present and emerging and the contribution they make to the life of this city and this region and extend our recognition to their descendants who continue to live on country.

3. Apologies / Leave of Absence

It was NOTED that Councillor Kellie Marsh and alternate delegate Councillor Maree Edwards were an apology for this meeting and Councillor John Davey accepted to Chair this meeting in their absence.

The Representative for the Member of Shellharbour, Moira Hamilton was also an apology.

4. Confirmation of Minutes

4.1. Traffic Committee Meeting 1 December 2021

That the Minutes of the Traffic Committee Meeting held on 1 December 2021 as circulated be taken as read and confirmed as a correct record of proceedings.

CARRIED with UNANIMOUS SUPPORT

5. Addresses to Traffic Committee

Nil

6. Disclosure of Interest

Nil

7. Presentations

Nil

8. Traffic Reports

8.1. Installation of Emergency Vehicles Excepted Sign - Webb Lane, Albion Park

Committee Recommendation

That Council approve the installation of an "Emergency Vehicles Excepted" sign (r9-200n) at Webb Lane, Albion Park in accordance with **Attachment 2** and relevant Australian Standards subject to the "Emergency Vehicles Excepted" sign being duplicated under the other "No Right Turn" sign.

CARRIED with UNANIMOUS SUPPORT

8.2. Warilla Streetscape Stage 2

Committee Recommendation

That Council approve the signage and linemarking plan for the Warilla Streetscape Stage 2 works as shown in **Attachment 2** subject to:

1. The disabled parking spaces being installed in accordance with relevant Australian Standards.

2. The proposed footpath on Beverley Avenue be extended to the disabled car parking kerb ramps.

CARRIED with UNANIMOUS SUPPORT

8.3. School Zone Infrastructure Sub-Program - Detailed Designs

Committee Recommendation

That Council:

1. Approve the installation of a raised wombat (pedestrian crossing) and associated signage/linemarking at Oldfield Street, Warilla as shown in Attachment 1 and all advisory speeds being revised in accordance with Section 3.3.5 of NSW Speed Zoning Guidelines.
2. Approve the installation of a raised wombat (pedestrian crossing) at Stradbroke Avenue, Shell Cove as shown in Attachment 1 subject to the signage and linemarking being installed in accordance with Attachment 2 and all advisory speeds being revised in accordance with Section 3.3.5 of NSW Speed Zoning Guidelines.
3. Approve the installation of a raised wombat (pedestrian crossing) at Wentworth Street, Oak Flats as shown in Attachment 1 subject to the longitudinal linemarking being installed in accordance with Attachment 3 and all advisory speeds being revised in accordance with Section 3.3.5 of NSW Speed Zoning Guidelines.
4. Approve the installation of a raised wombat (pedestrian crossing) at Willinga Road, Flinders as shown in Attachment 1 and all advisory speeds being revised in accordance with Section 3.3.5 of NSW Speed Zoning Guidelines.
5. Approve the upgrade to the pedestrian refuge at Ulster Avenue, Warilla as shown in Attachment 1.

CARRIED with UNANIMOUS SUPPORT

8.4. Pedestrian Crossing - Airport Road, Albion Park Rail

Committee Recommendation

That Council approve the signage and linemarking plan at Airport Road, Albion Park Rail as shown in **Attachment 2** subject to:

1. the 'No stopping' sign on approach to the pedestrian crossing (southbound traffic) being relocated closer (in-line) with the parking lane edgeline.

2. all 'No Stopping' signage (r5-400) be in accordance with Transport for NSW Standard Signs.
3. The zebra crossing linemarking being widened to 3.6m in accordance with TfNSW supplement to AS1742

CARRIED with UNANIMOUS SUPPORT

8.5. Run Shellharbour Event

Committee Recommendation

That Council approve:

1. the temporary closure of Junction Road, Shellharbour and Barrack Point as detailed in the report and shown in **Attachment 3**
2. the temporary partial closure of Shell Cove Road, Barrack Point as detailed in the report and shown in **Attachment 3**

The above approvals are subject to confirmation that Reddall Parade and Ski Way Park will not be used for the event.

CARRIED with UNANIMOUS SUPPORT

8.6. Signage & Linemarking Plan - DAM0139/2021

Committee Recommendation

That Council approve the signage and linemarking plan as part of DAM0139/2021 as shown in Attachment 3.

CARRIED with UNANIMOUS SUPPORT

8.7. Footpath and Refuge Installation - Boomerang Avenue, Albion Park Rail

Committee Recommendation

That Council approve the installation of a pedestrian refuge (with associated signage and linemarking) on Boomerang Avenue, Albion Park Rail as shown in the signage & linemarking plan illustrated **Attachment 1** (*page 7 of these Minutes*) subject to the tapers on approach to the refuge being extended by 5m on either side.

CARRIED with UNANIMOUS SUPPORT

9. General Business

The Group Manager Built and Natural Environment, Matthew Apolo updated the committee on a number of road closures due to the current weather situation.

The Road Safety Officer, Jenny Davies advised the committee of The Great Illawarra Walk which will be held on 12 March 2021. Mayor Chris Homer has been elected as event ambassador and will participate in the walk which will start at Addison Street, Shellharbour and utilise shared used paths, there will be no road closures for this event.

10. Items for Information

10.1. Shellharbour City Festival of Sport

The Road Safety Officer, Jenny Davies advised that current registrations for this festival are low and could be as a result of the current weather situation.

10.2. Police Matters

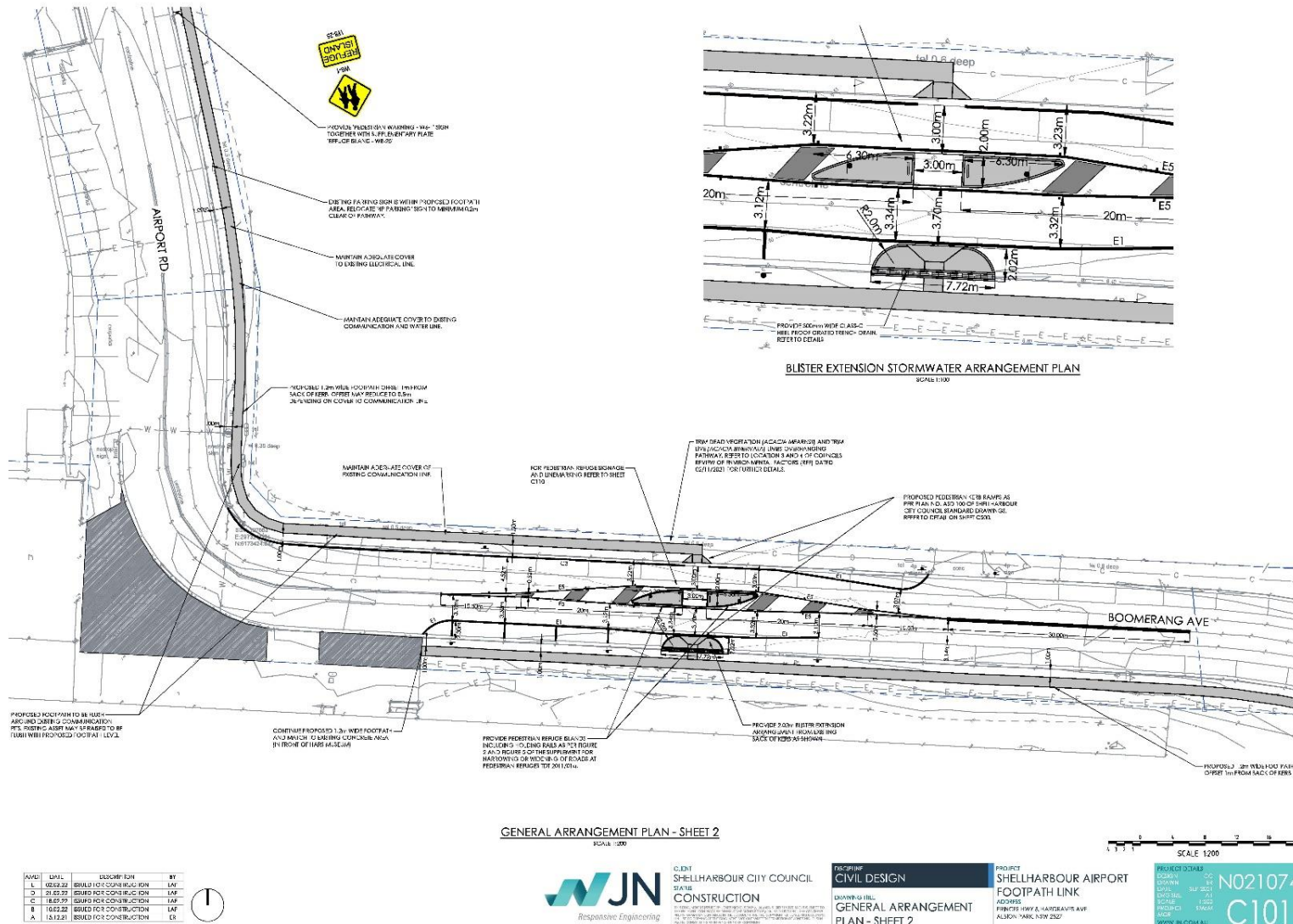
The items for information were formally NOTED by the Committee.

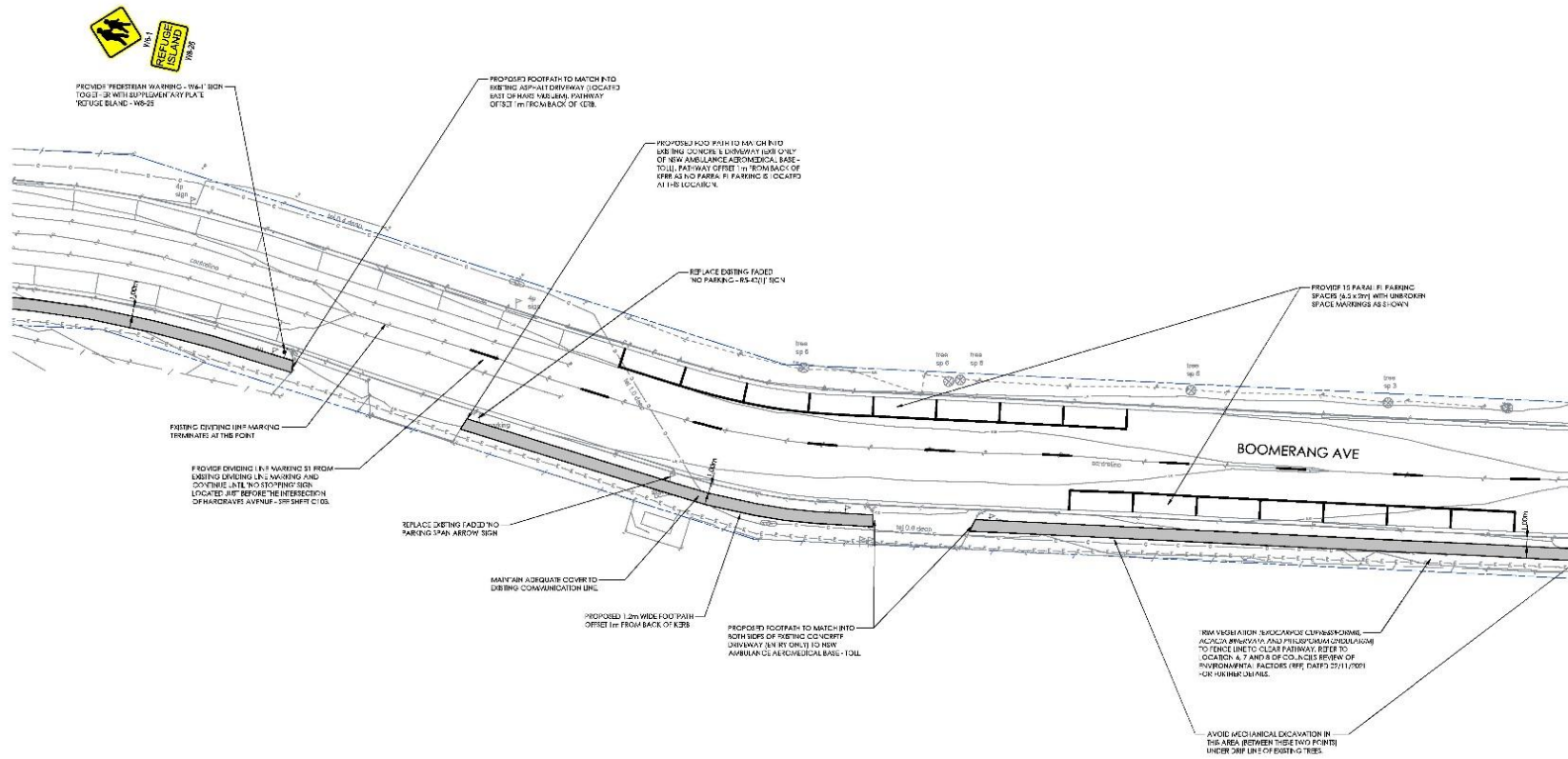
11. Next Meeting

6 April 2022

Meeting Closed at 10:18am

Attachment 1 to Item 8.7 Footpath and Refuge Installation - Boomerang Avenue, Albion Park Rail





GENERAL ARRANGEMENT PLAN - SHEET 3
 SCALE: 1:200



NAME	DATE	DESCRIPTION	BY
C	18.02.22	ISSUED FOR CONSTRUCTION	LAP
3	11.02.22	REVISED FOR CONSTRUCTION	LAP
A	11.02.21	ISSUED FOR CONSTRUCTION	PR
2	09.12.21	ISSUED FOR 100% DETAILED DESIGN	ER
1	08.10.21	ISSUED FOR 100% DETAILED DESIGN	ER

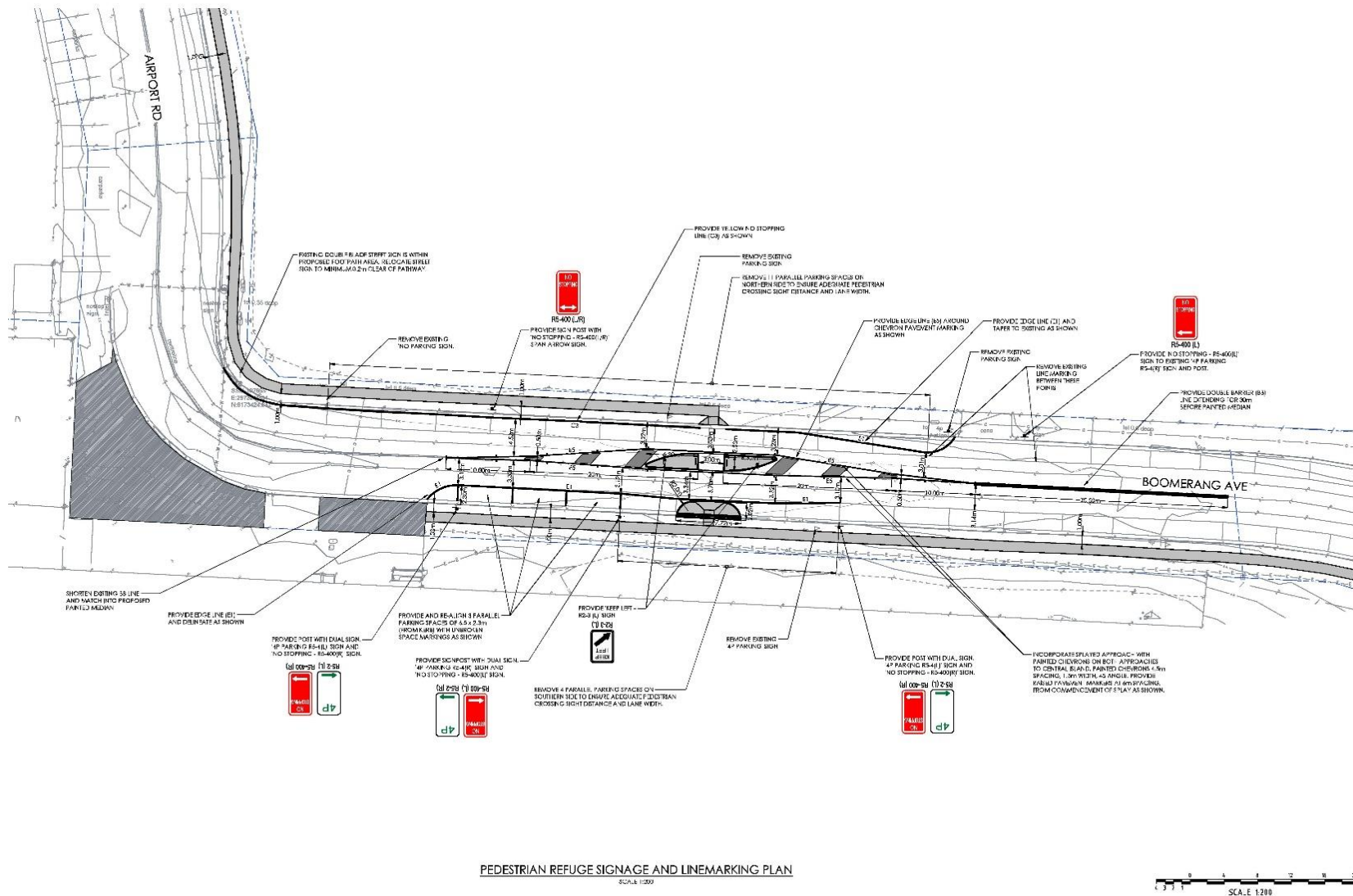


CLIENT
 SHELLHARBOUR CITY COUNCIL
 CONSTRUCTION

PROJECT
 CIVIL DESIGN
 DRAWING TITLE
 GENERAL ARRANGEMENT
 PLAN - SHEET 3

PROJECT
 SHELLHARBOUR AIRPORT
 FOOTPATH LINK
 ADDRESS
 PINECREEK HWY - ARGENTAVES AVE
 ALBION PARK, NSW 2207

PROJECT DETAILS
 DRAWING NO. N0210744
 DATE 18.02.22
 DRAWN BY ER
 CHECKED BY PR
 SCALE 1:200
 PROJECT NO. C102
 WWW.NJN.COM.AU



REV	DATE	DESCRIPTION	BY
L	02.03.22	ISSUED FOR CONSTRUCTION	LAP
D	2.02.22	ISSUED FOR CONSTRUCTION	LAP
C	18.01.22	ISSUED FOR CONSTRUCTION	LAP
B	10.02.22	ISSUED FOR CONSTRUCTION	LAP
A	18.12.21	ISSUED FOR CONSTRUCTION	HR



CITY OF SHELLHARBOUR CITY COUNCIL
 CIVIL
CONSTRUCTION

PROJECT: CIVIL DESIGN
 DRAWING TITLE:
PEDESTRIAN REFUGE SIGNAGE AND LINEMARKING PLAN

PROJECT: SHELLHARBOUR AIRPORT
 FOOTPATH LINK
 ADDRESS: PRINCES HWY & LARGAVEY AVE
 AIRBORN PARK, NEW 2307

PROJECT DRAFTER:
 DRAWN BY:
 CHECKED BY:
 SCALE:
 PROJECT NUMBER:
 N0210744
 C110 E
 WWW.NJN.COM.AU