




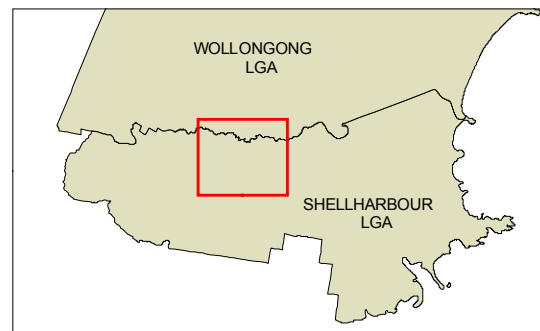


Planning

State Environmental Planning Policy (Major Development) 2005
Calderwood Heritage Map

Sheet HER_001

-  Subject Land
- Heritage**
-  Item - General
- Cadastre**
-  Cadastre 30/08/2010 © NSW LPMA



Projection: MGA Zone 56
Datum: GDA94

0 150 300 450 m

Scale: 1:15,000 @ A3

Map Identification Number:
SEPP_MD_CAL_HER_001_20100831

